











Beckley/Raleigh Convention Center, Beckley, WV
From Morgantown, WV

-  1. Start out going southeast on Kanawha Blvd E toward Laidley St. 1.6 mi
Turn left onto Greenbrier St/US-60/WV-114. Continue to follow Greenbrier St/WV-114.
-  2.
 - Greenbrier St is 0.1 miles past Elizabeth St
 - If you reach California Ave you've gone about 0.3 miles too far 0.4 mi
-  3. Merge onto I-77 S/I-64 E toward Beckley (Portions toll). 51.8 mi
-  Merge onto US-19-ALT N via EXIT 48 toward US-19/North
-  4. Beckley/Summersville. 1.7 mi
-  5. Take the US-19 S/WV-16 S ramp toward Bradley/North Beckley. 0.4 mi
Turn right onto Robert C Byrd Dr/US-19/WV-16. Continue to follow US-19.
-  6.
 - If you reach US-19-ALT N you've gone about 0.3 miles too far 5.5 mi
Turn left onto Armory Dr.
-  7.
 - If you are on S Eisenhower Dr and reach Bostick Ave you've gone about 0.1 miles too far 0.05 mi
-  8. Turn right to stay on Armory Dr. 0.01 mi
200 ARMORY DR is on the left.
-  9.
 - If you reach Myers Ave you've gone about 0.1 miles too far

From Charleston, WV

-  1. Start out going southeast on Kanawha Blvd E toward Laidley St. 1.6 mi

Turn left onto Greenbrier St/US-60/WV-114. Continue to follow Greenbrier St/WV-114.



2.
 - Greenbrier St is 0.1 miles past Elizabeth St
 - If you reach California Ave you've gone about 0.3 miles too far 0.4 mi



3. Merge onto I-77 S/I-64 E toward Beckley (Portions toll). 51.8 mi



- Merge onto US-19-ALT N via EXIT 48 toward US-19/North
4. Beckley/Summersville. 1.7 mi



5. Take the US-19 S/WV-16 S ramp toward Bradley/North Beckley. 0.4 mi

Turn right onto Robert C Byrd Dr/US-19/WV-16. Continue to follow US-19.



6.
 - If you reach US-19-ALT N you've gone about 0.3 miles too far 5.5 mi

Turn left onto Armory Dr.



7.
 - If you are on S Eisenhower Dr and reach Bostick Ave you've gone about 0.1 miles too far 0.05 mi



8. Turn right to stay on Armory Dr. 0.01 mi

200 ARMORY DR is on the left.



9.
 - If you reach Myers Ave you've gone about 0.1 miles too far